




LEGEND:

	LOCATION OF AGI / OFFTAKE INSTALLATION
	EXISTING PIPELINE
	PROPOSED PIPELINE

- NOTES:**
- PIPELINE SHALL BE CONSTRUCTED IN ACCORDANCE WITH I.S. 328: 2021 AND AD/SP/007.
 - THE PIPELINE ROUTE SHOWN IS FOR PLANNING PURPOSES ONLY.

O.S. MAP Ref.: Discovery Series 49

CYAL50415938
© National Mapping Division of Taitte Éireann.

0	22/04/2026	PLANNING ISSUE	RMD	TM	JC
REV	DATE	REVISION	BY	CHKD	APPR.



Project:	Gas to Bord na Mona, Edenderry	DRAWN BY:	R.McDONNELL
		CHECKED BY:	T.MALONE
		APPROVED BY:	J.CONROY

PLANNING ISSUE

Title:	PIPELINE ROUTE INDEX MAP		
Scale:	1:50,000/A3	Status:	ISSUED
Drawing Number:	GNI143-GNI-PL-RM-0001	Sheet Of:	01 / 01