
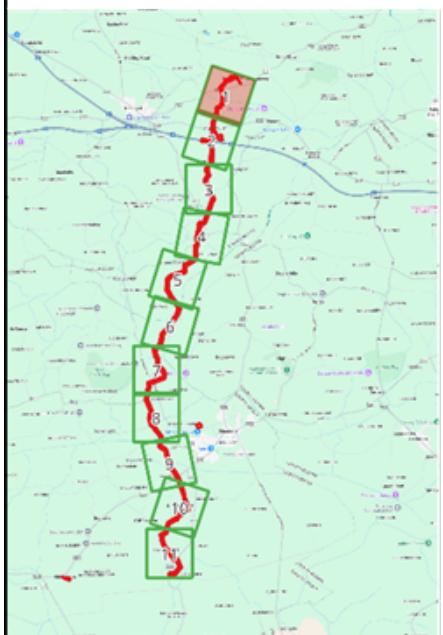
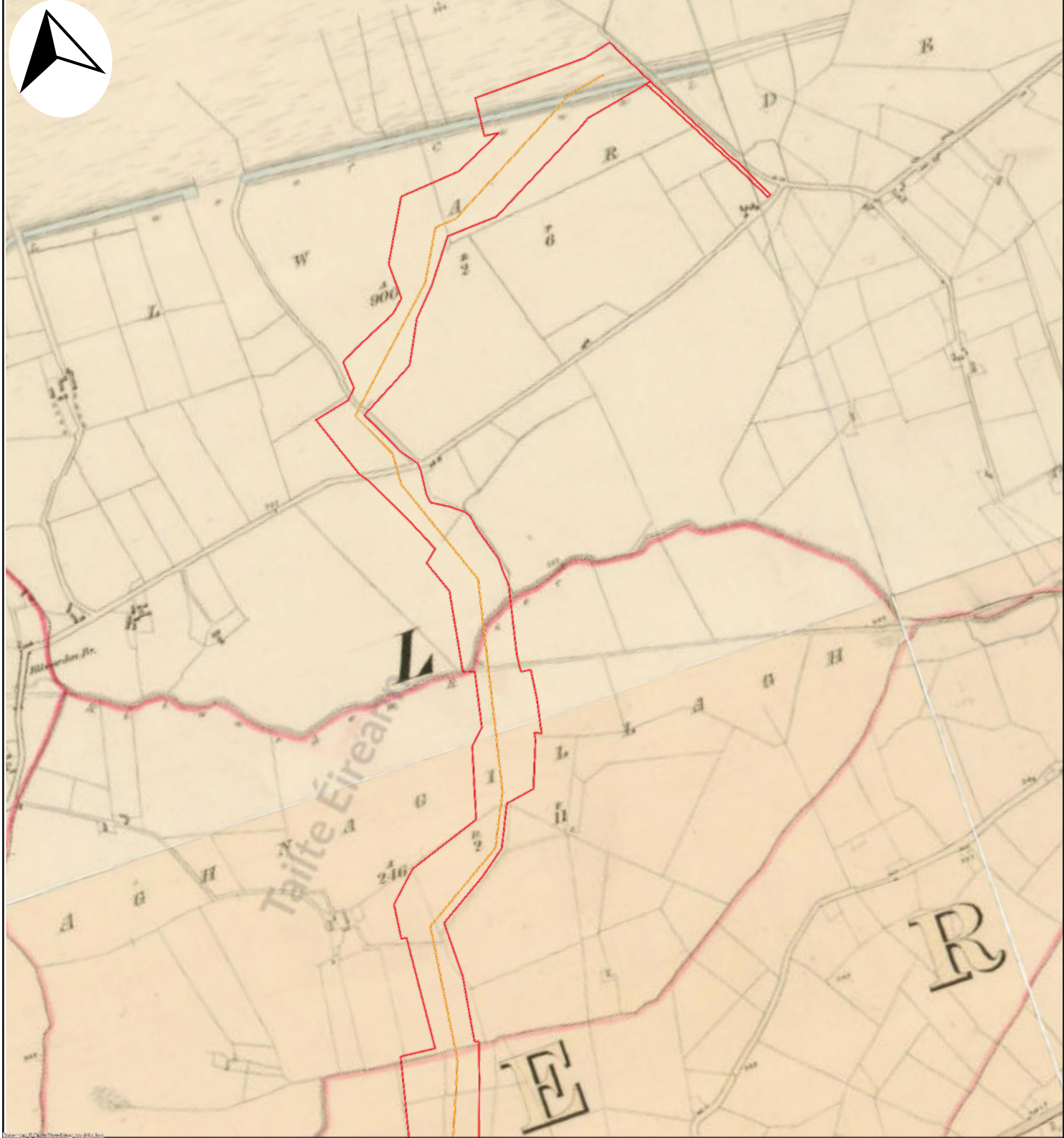





Figure 12-6 to 12-17 1830s Ordnance Survey




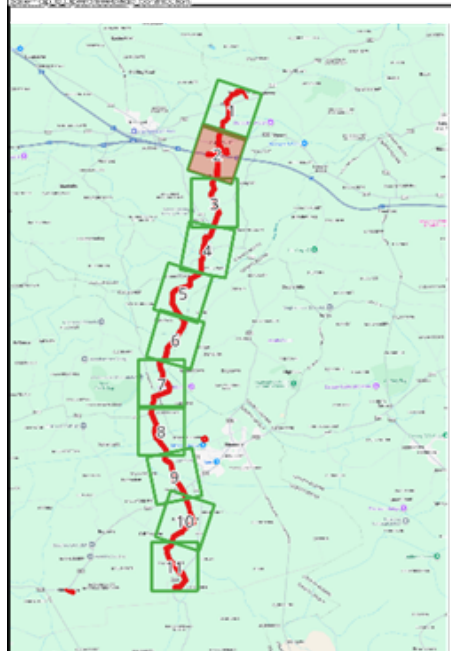
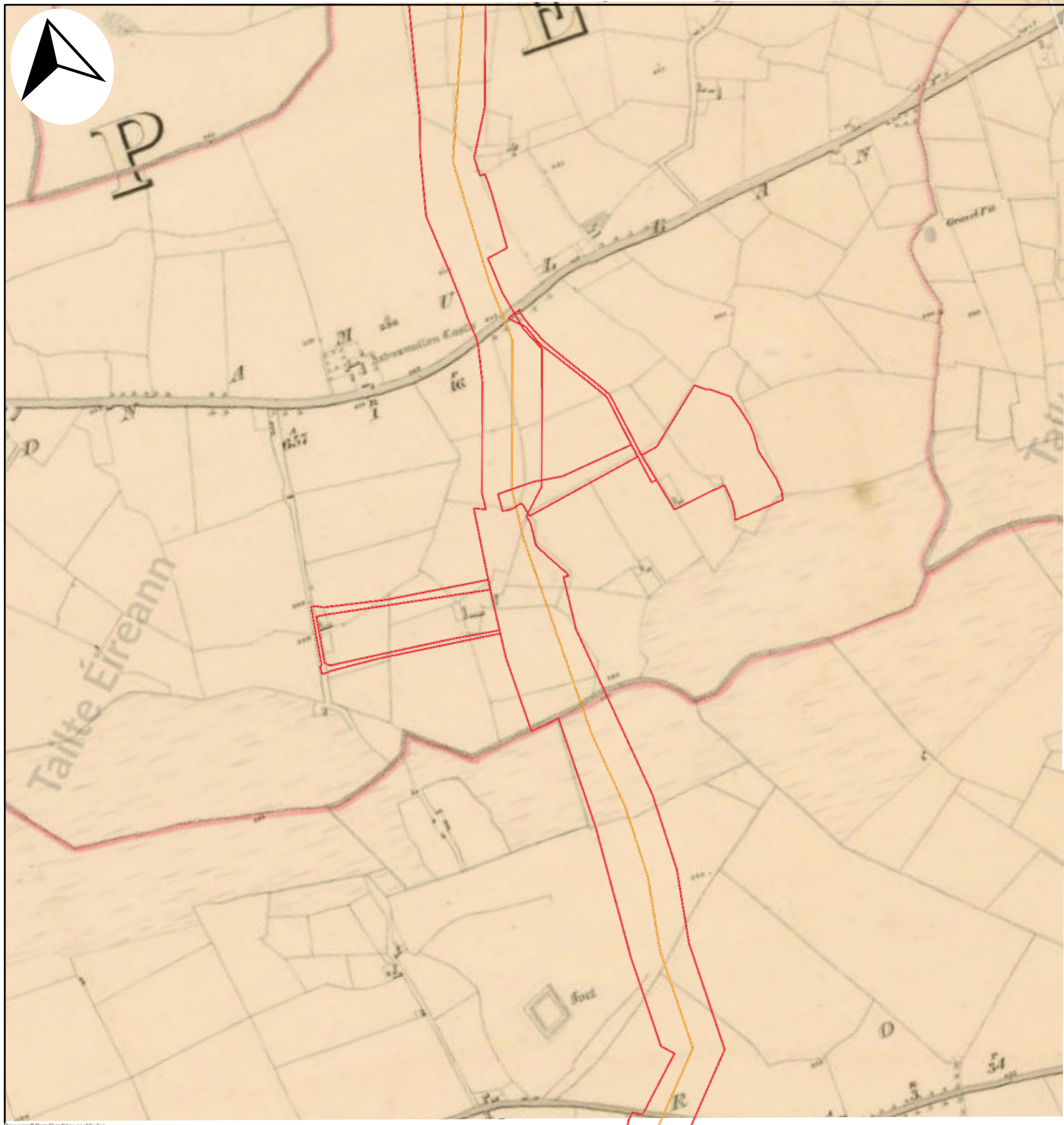
Route (orange)
Planning corridor (red)

Archaeological Environment
Historic First Edition OS Map
Source: OSI online mapping



Sheet 1 of 11






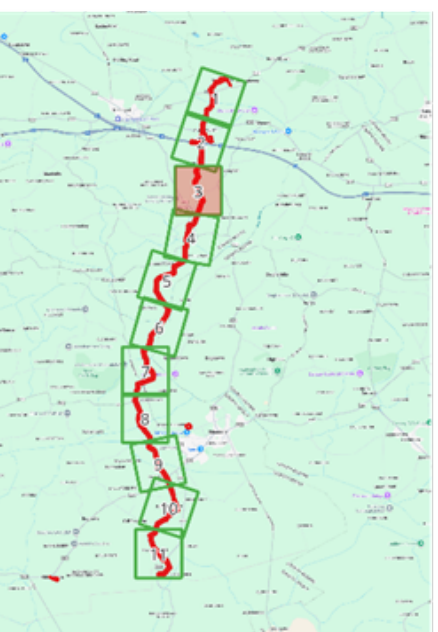
Route (orange)
Planning corridor (red)

Archaeological Environment
Historic First Edition OS Map
Source: OSI online mapping



Sheet 2 of 11






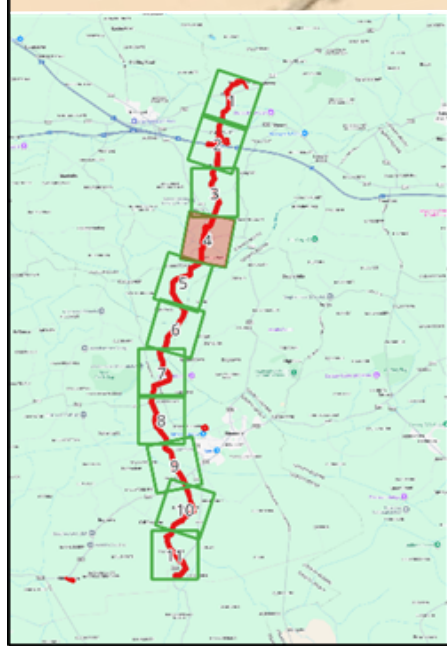
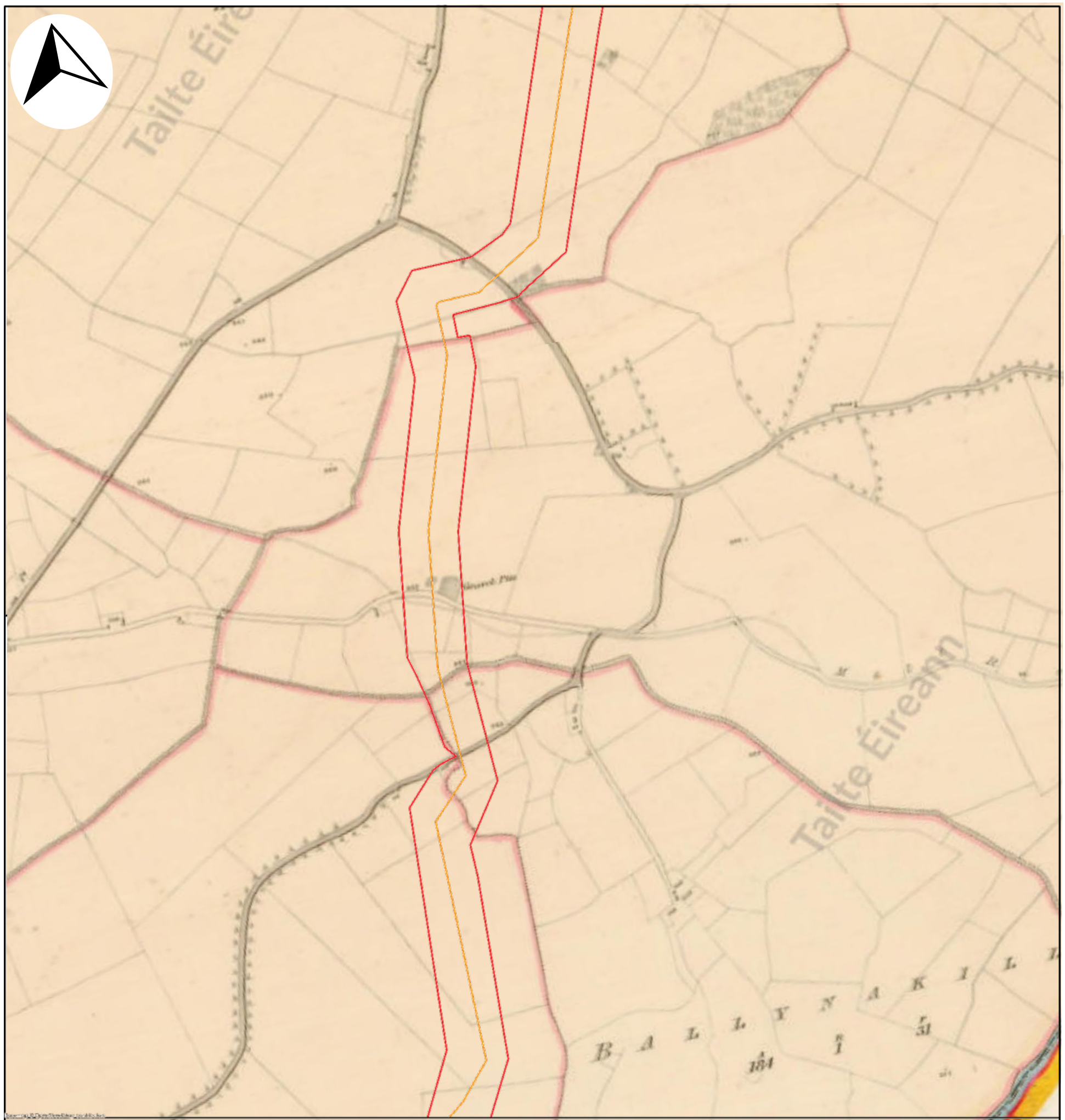
Route (orange)
Planning corridor (red)

Archaeological Environment
Historic First Edition OS Map
Source: OSI online mapping



Sheet 3 of 11


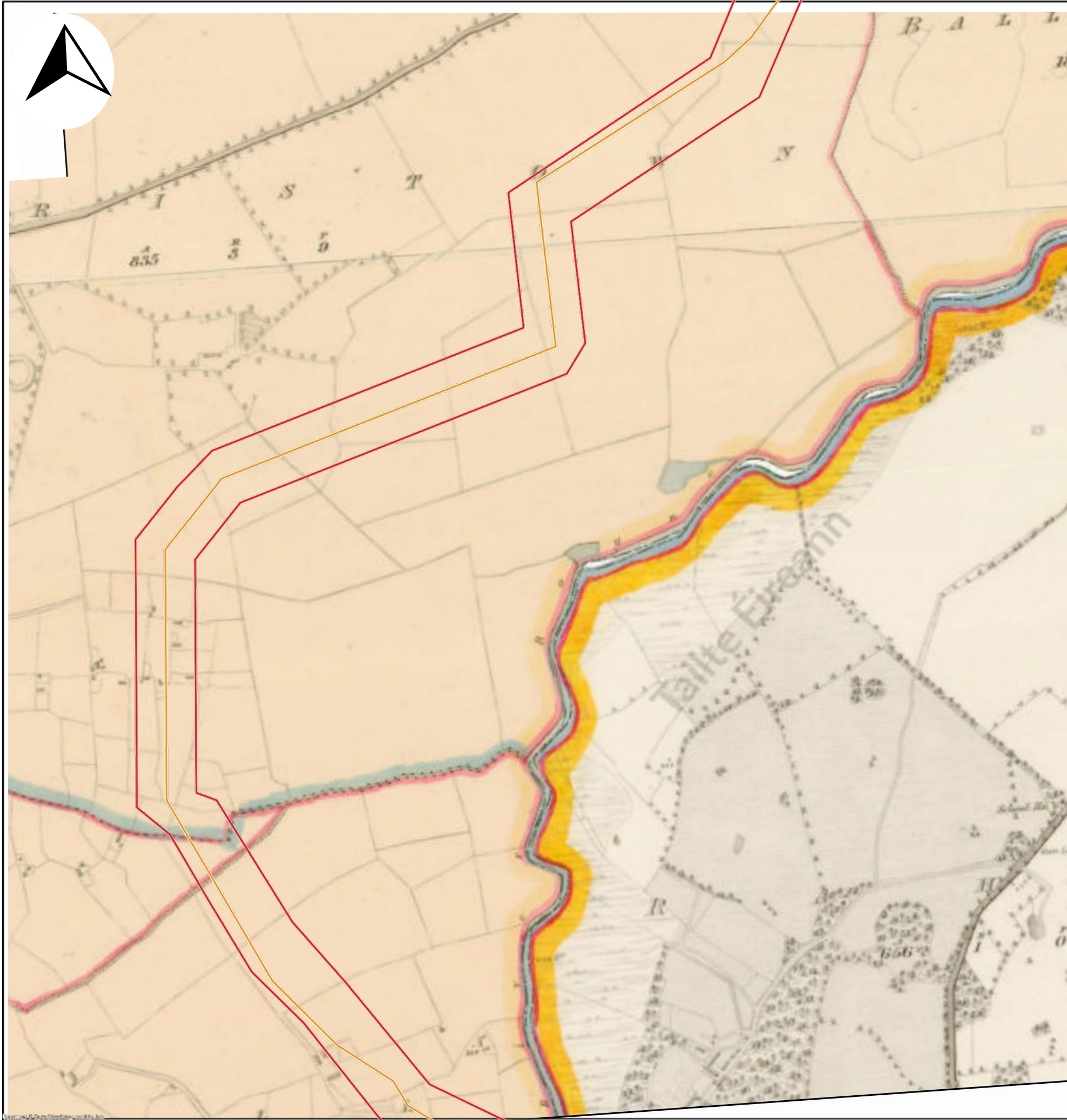




Route (orange)
Planning corridor (red)

Archaeological Environment
Historic First Edition OS Map
Source: OSI online mapping






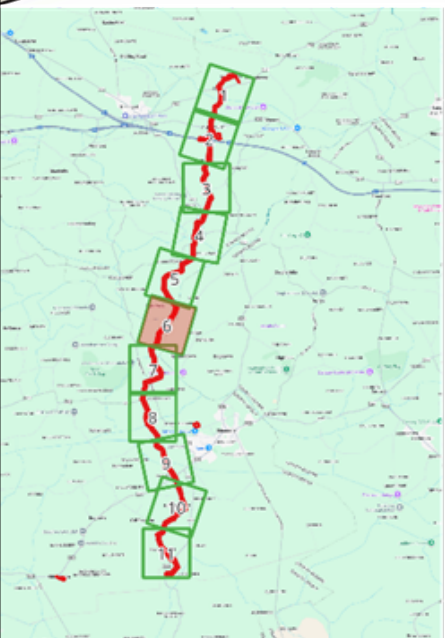
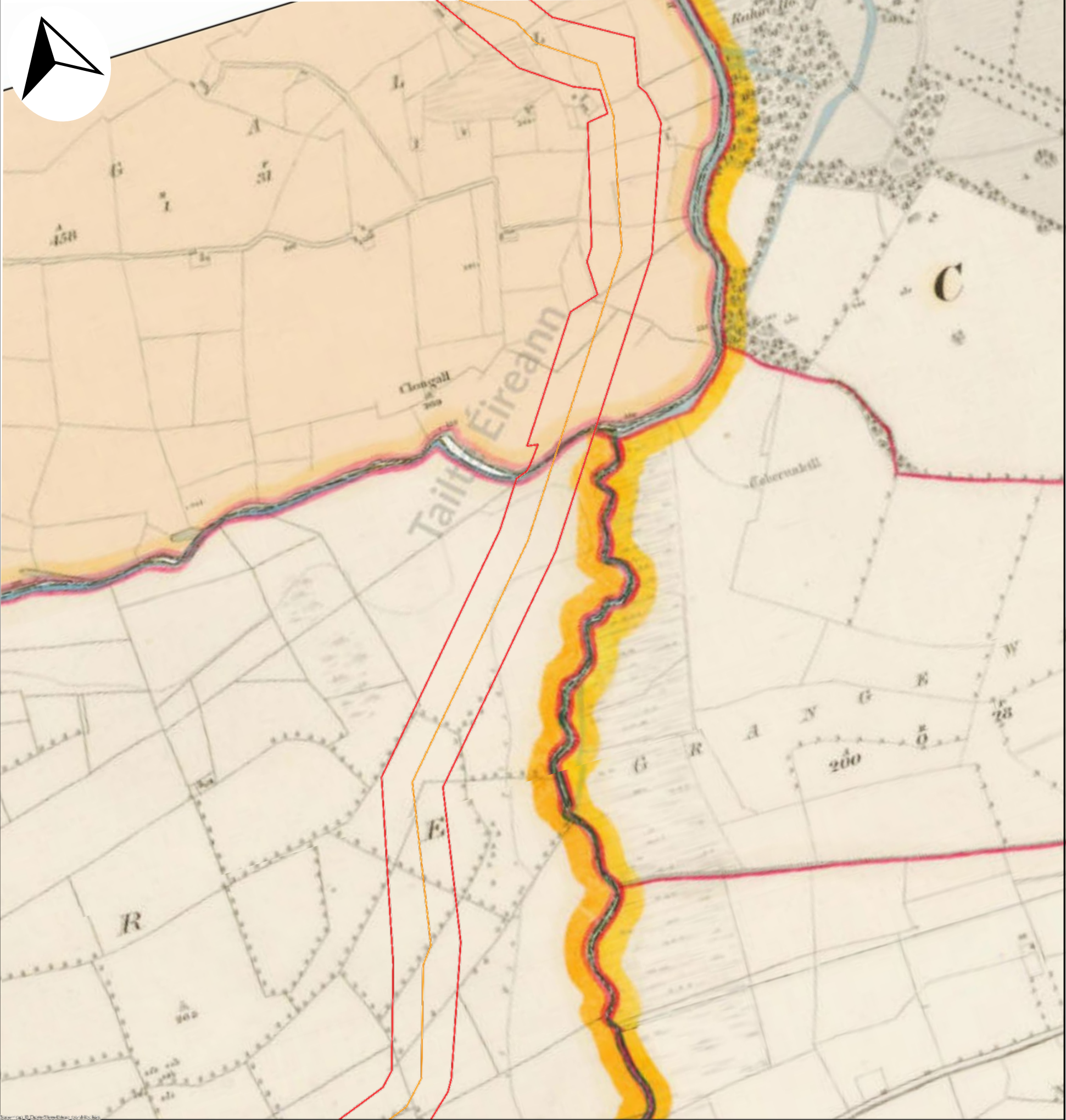
Route (orange)
Planning corridor (red)

Archaeological Environment
Historic First Edition OS Map
Source: OSI online mapping



Sheet 5 of 11






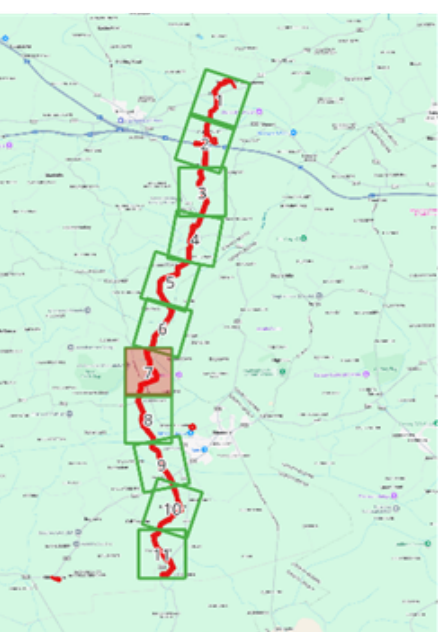
Route (orange)
 Planning corridor (red)

Archaeological Environment
 Historic First Edition OS Map
 Source: OSI online mapping



Sheet 6 of 11






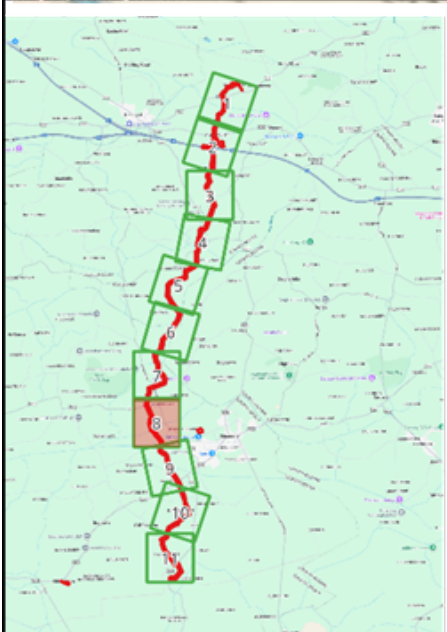
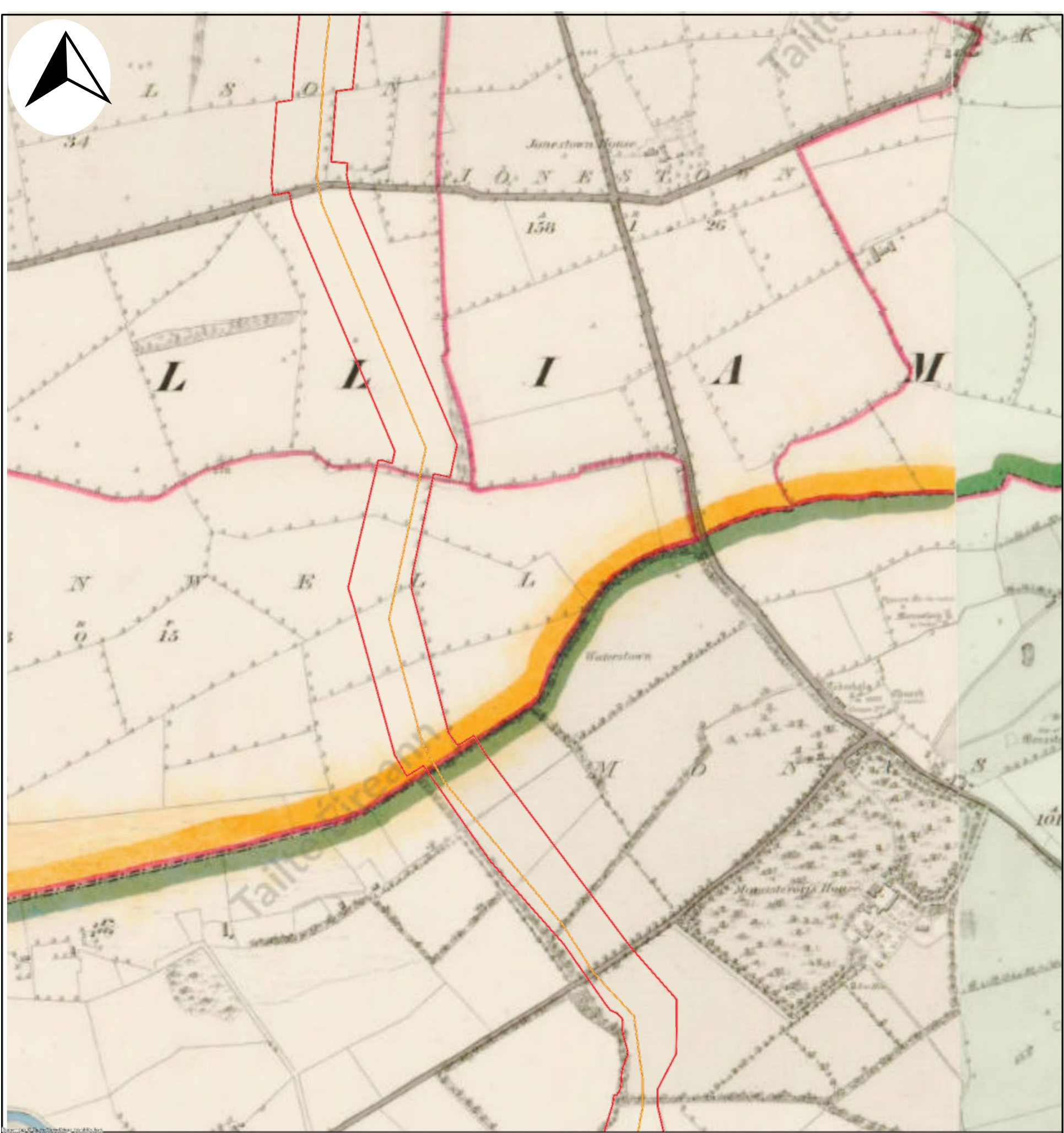
Route (orange)
Planning corridor (red)

Archaeological Environment
Historic First Edition OS Map
Source: OSI online mapping



Sheet 7 of 11






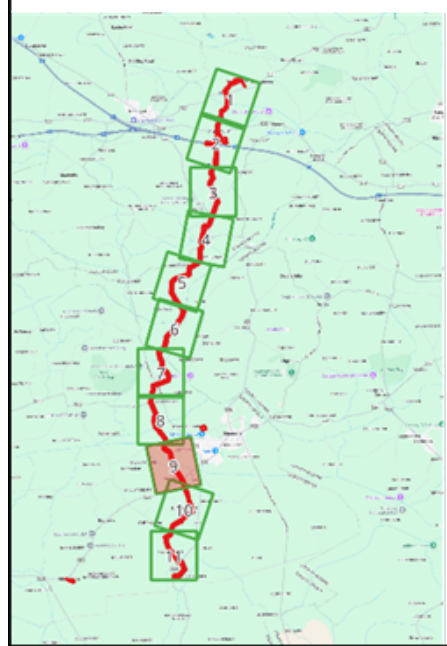
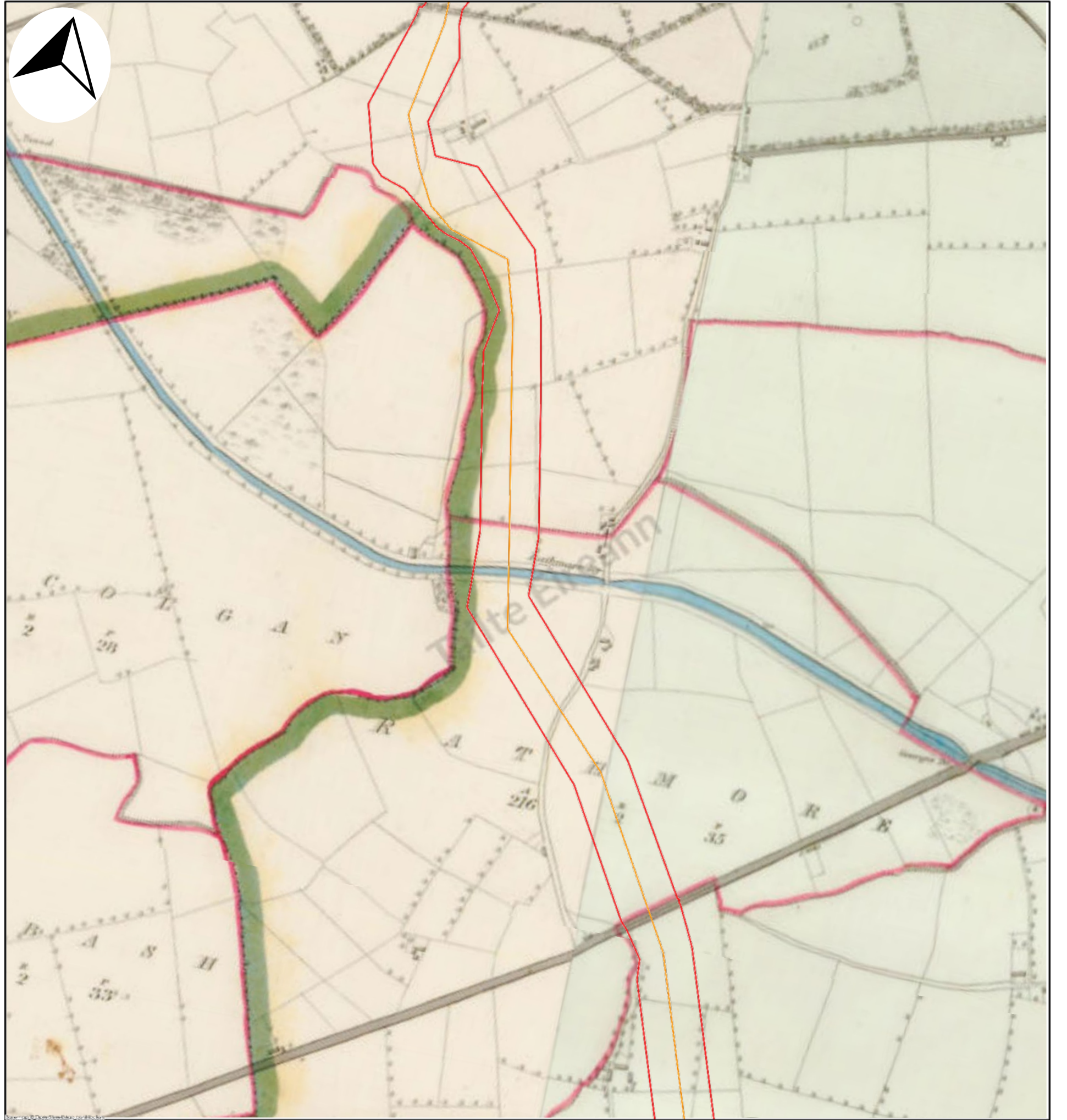
Route (orange)
Planning corridor (red)

Archaeological Environment
Historic First Edition OS Map
Source: OSI online mapping



Sheet 8 of 11






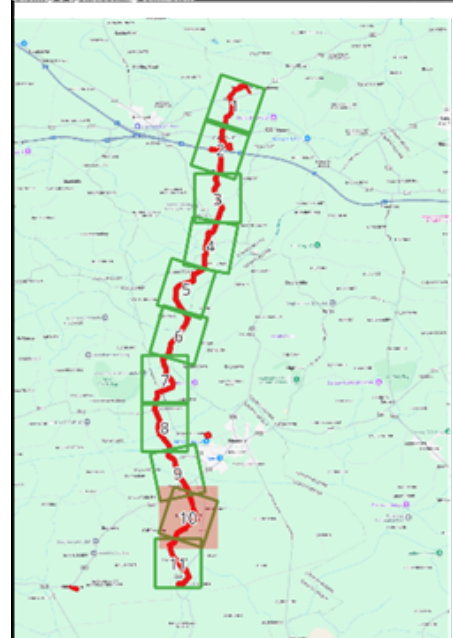
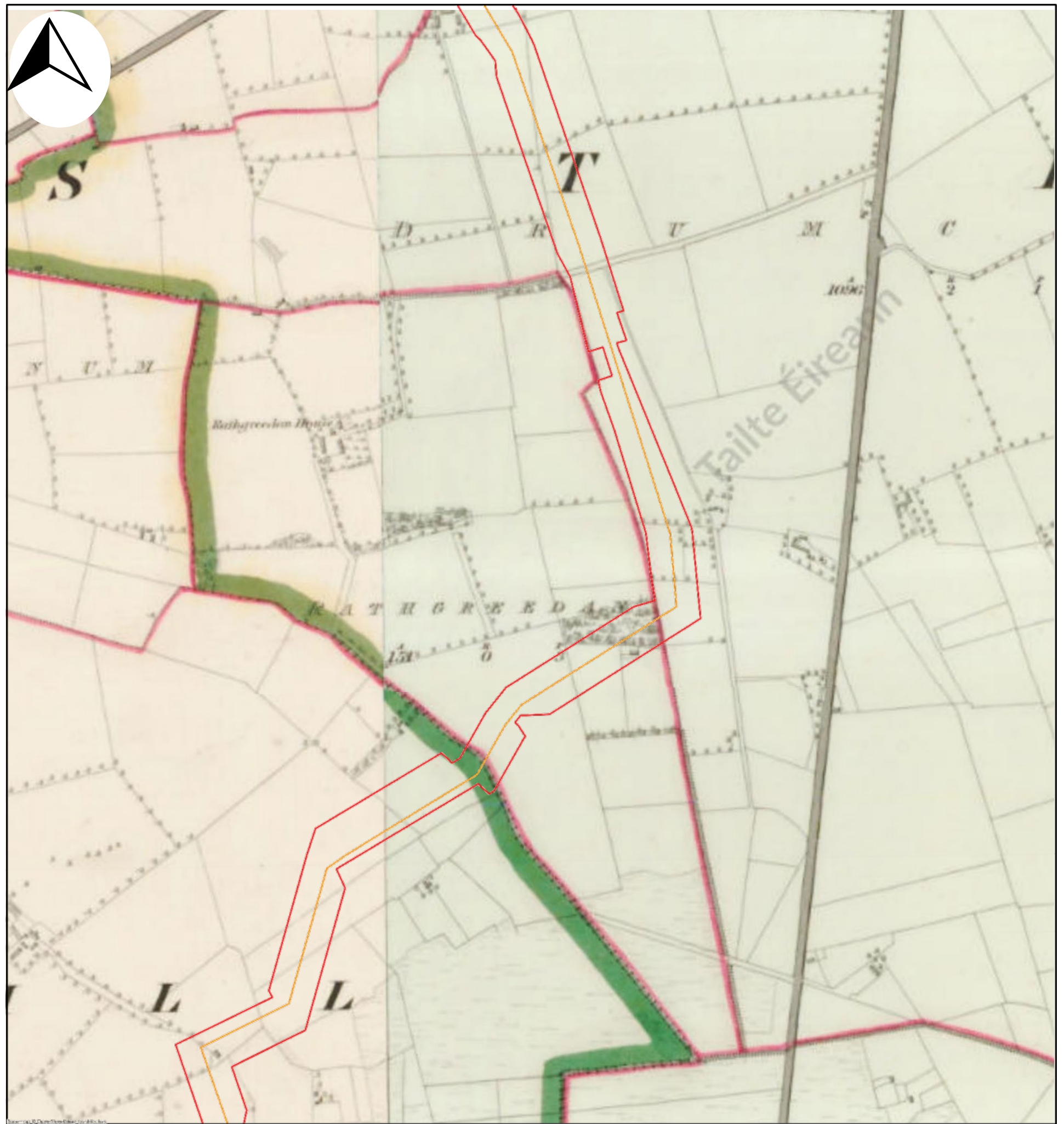
Route (orange)
 Planning corridor (red)

Archaeological Environment
 Historic First Edition OS Map
 Source: OSI online mapping



Sheet 9 of 11






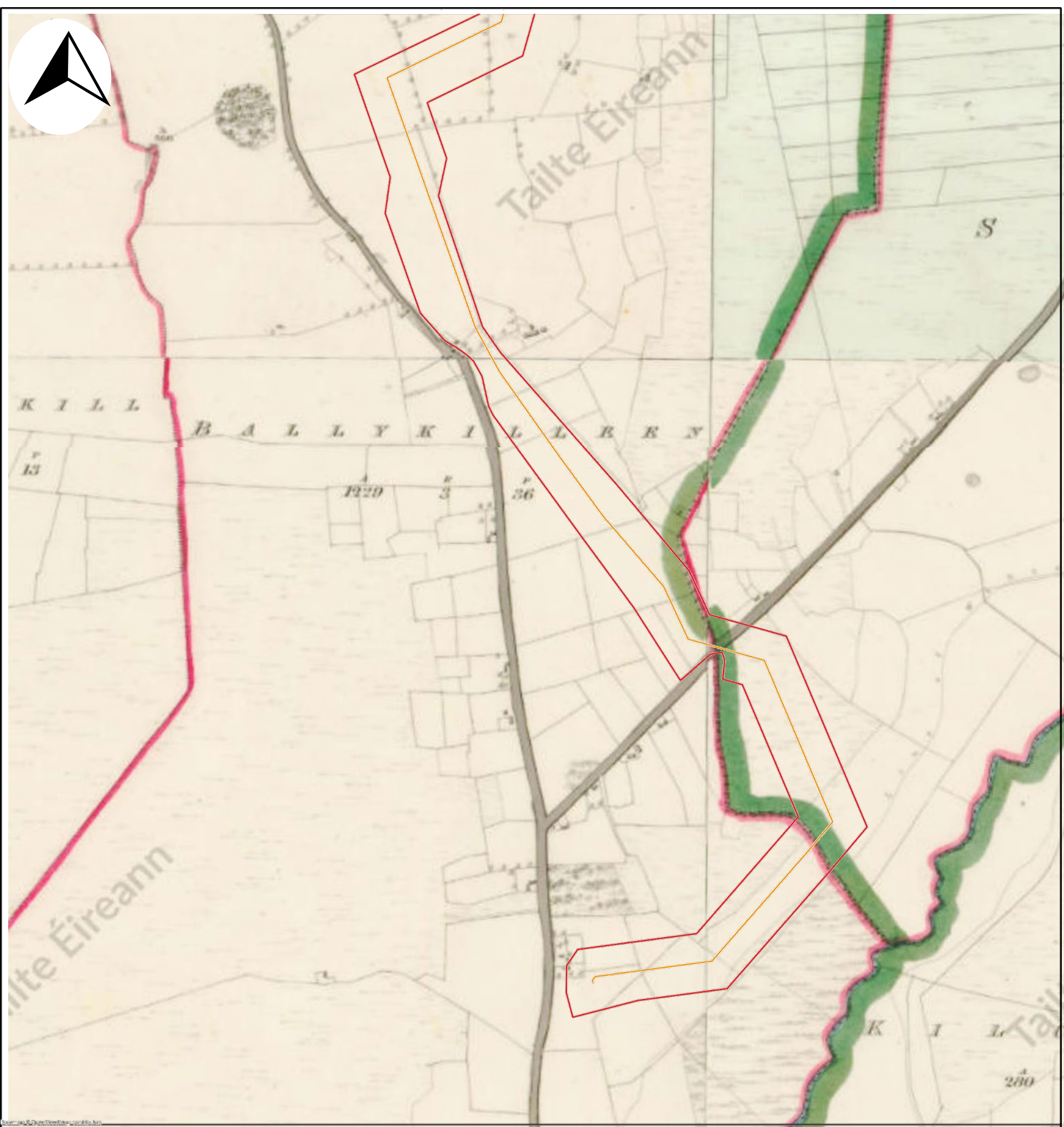
Route (orange)
Planning corridor (red)

Archaeological Environment
Historic First Edition OS Map
Source: OSI online mapping



Sheet 10 of 11





Route (orange)
Planning corridor (red)

Archaeological Environment
Historic First Edition OS Map
Source: OSI online mapping



Sheet 11 of 11





Historic 6 Inch Ordnance Survey Map

Off-route
temporary construction infrastructure

